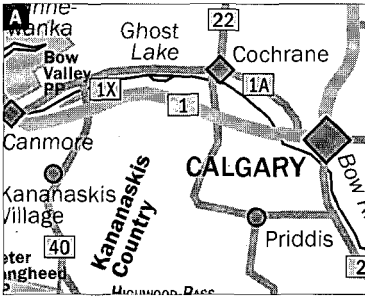


**EINLEITUNG** ..... 7

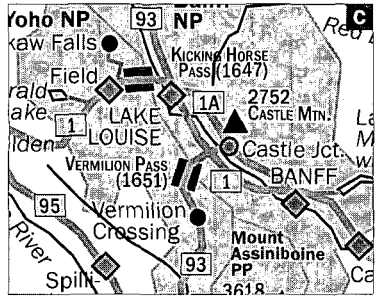
**STAAT UND VERWALTUNG** ..... 15

Kanada ..... 16  
 Alberta ..... 20  
 British Columbia ..... 23

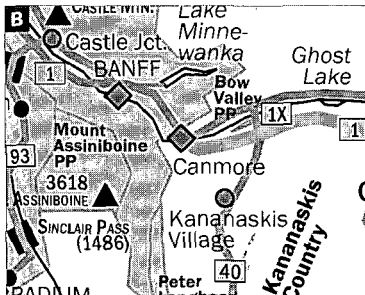
**ROUTENÜBERSICHT** ..... 27



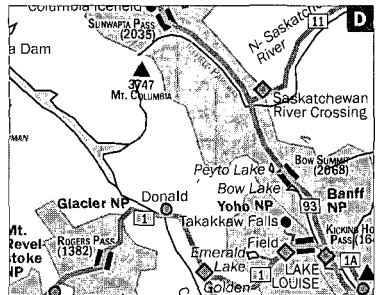
**A CALGARY > KREUZUNG HWY1/40** ... 33  
 Calgary ..... 36  
 Kreuzung HWY1/40 ..... 52  
 Bow Valley Provincial Park ..... 52  
 Kananaskis Country ..... 53  
 Peter Lougheed Provincial Park ..... 56  
 Highwood Pass ..... 58



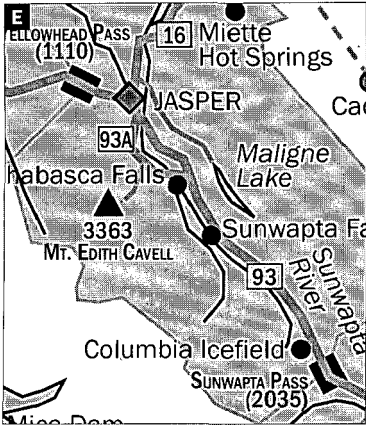
**C BANFF > LAKE LOUISE** ..... 85  
 Alternativroute über HWY1 ..... 88  
 Bow Valley Parkway / HWY1A ..... 89  
 Castle Junction ..... 91  
 Lake Louise ..... 91



**B KREUZUNG HWY1/40 > BANFF** ... 59  
 Canmore ..... 62  
 Banff National Park ..... 66  
 Banff ..... 70

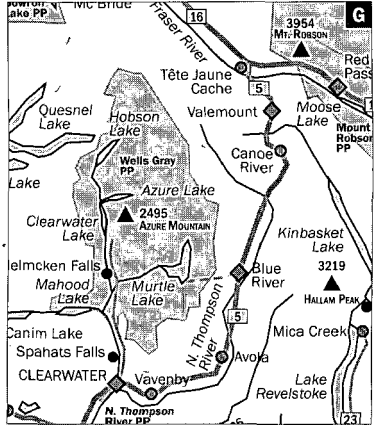


**D LAKE LOUISE > JASPER NP** ..... 99  
 Icefield Parkway / HWY93 ..... 102  
 Bow Lake / Summit ..... 105  
 Mistaya Canyon ..... 107  
 Saskatchewan River Crossing ..... 108  
 Jasper National Park ..... 111



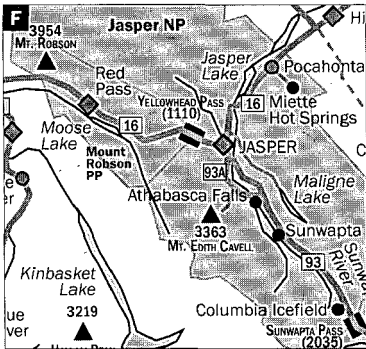
**E JASPER NP > JASPER ..... 115**

- Columbia Icefield.....120
- Sunwapta Falls .....124
- Athabasca Falls .....124
- Alternativroute über HWY93A.....125
- Jasper.....128



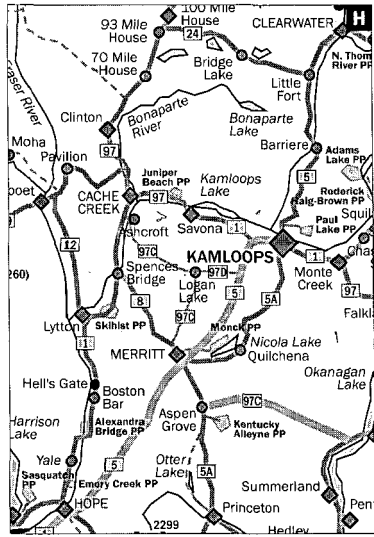
**G MOUNT ROBSON > CLEARWATER..151**

- Tête Jaune Cache.....155
- Valemount.....157
- Blue River .....159
- Clearwater .....161
- Nebenstrecke Wells Gray PP .....163

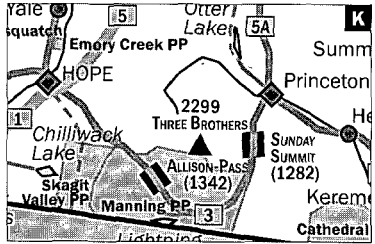


**F JASPER > MIETTE HOT SPRINGS > MOUNT ROBSON..... 135**

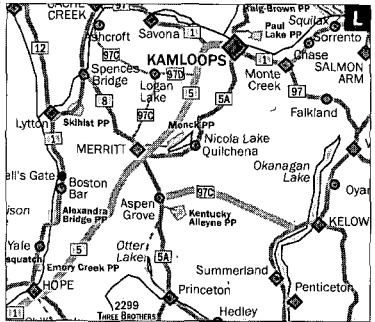
- Maligne Lake Road .....138
- Maligne Lake .....140
- Nebenstrecke Miette Hot Springs ..144
- Yellowhead Pass.....146
- Mount Robson .....147



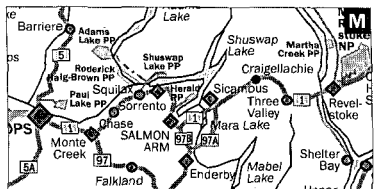
**H CLEARWATER > HOPE** ..... 171  
 Kamloops..... 177  
 Alternativroute über Logan Lake ..182  
 Cache Creek .....184  
 Lytton.....190  
 Hell's Gate .....195  
 Hope.....201



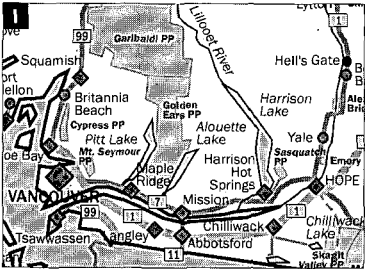
**K HOPE > PRINCETON** ..... 273  
 Manning Provincial Park .....277  
 Princeton.....280



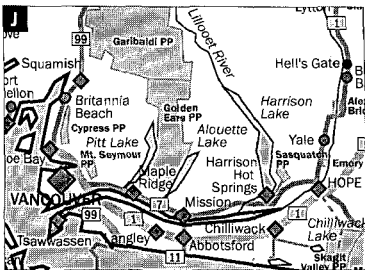
**L PRINCETON > KAMLOOPS** ..... 287  
 Merritt .....291



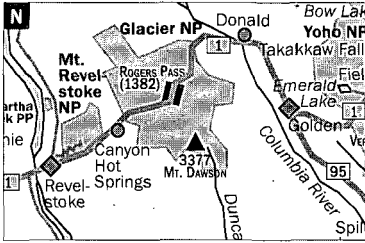
**M KAMLOOPS > REVELSTOKE** ..... 297  
 Shuswap Lake .....303  
 Sorrento .....306  
 Salmon Arm .....308  
 Sicamous .....311  
 Craigellachie .....314  
 Nebenstrecke Mica Dam .....318  
 Revelstoke .....320



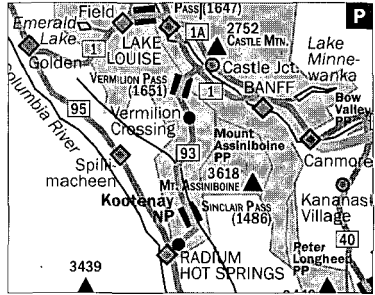
**I HOPE > HWY7 > VANCOUVER / HORSESHOE BAY** ..... 207  
 Agassiz.....210  
 Harrison Hot Springs.....211  
 Mission.....215  
 Maple Ridge.....220  
 Vancouver .....223  
 Horseshoe Bay .....225



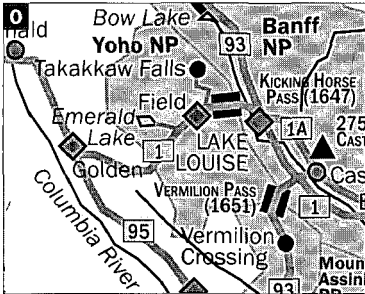
**J VANCOUVER / HORSESHOE BAY > HWY1 > HOPE** ..... 255  
 Fort Langley .....258  
 Abbotsford .....261  
 Chilliwack .....265  
 Nebenstrecke Skagit Valley PP.....269



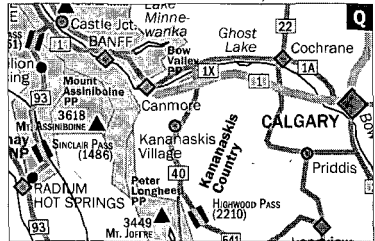
**N REVELSTOKE > GOLDEN..... 325**  
 Mount Revelstoke National Park .....328  
 Canyon Hot Springs.....330  
 Glacier National Park .....332  
 Rogers Pass.....336  
 Golden.....337



**P LAKE LOUISE > RADIUM HOT SPRINGS ..... 359**  
 Kootenay National Park .....364  
 Vermilion Pass.....367  
 Marble Canyon .....368  
 Kootenay Crossing.....371  
 Radium Hot Springs / Pools.....373



**O GOLDEN > LAKE LOUISE..... 341**  
 Yoho National Park.....344  
 Emerald Lake .....348  
 Field .....350  
 Nebenstrecke Takakkaw Falls.....352  
 Lake O'Hara.....355



**Q RADIUM HOT SPRINGS > CALGARY. 379**  
 Banff .....382  
 Canmore .....382  
 Cochrane .....383  
 Calgary .....384

**WISSENSWERTES / CHECKLISTEN..... 385/409**  
**SPRACHHILFE ..... 413**  
**STICHWORTVERZEICHNIS ..... 423**  
**KARTEN..... 431**  
 Highwayübersichten.....432  
 Vancouver Skytrain & Calgary CTrain.....439  
 Vancouver Großraum .....440/441  
 Vancouver Innenstadt / Downtown.....442/443  
 Calgary Innenstadt / Downtown.....444/445